

# Aula of Wageningen University

Generaal Foulkesweg 1, Wageningen

## By public transport

Trains from Utrecht or Arnhem stop at Ede-Wageningen Station. It is a fifteen-minute taxi ride from the station to the Aula. Alternatively, bus numbers 83 and 86 stop at the bus station in Wageningen. From there it is a three-minute walk to the Aula (362). For detailed travel information see [www.9292ov.nl](http://www.9292ov.nl), or the NS train journey planner, [www.ns.nl](http://www.ns.nl), or call 0900-9292.

## By car

*From Utrecht or Arnhem*

From the A12 motorway take the 'Ede, Bennekom, Wageningen' exit. Follow signposts to Wageningen, and once you enter Wageningen follow the Wageningen UR signs for building number 362 (Aula).

*From Nijmegen*

From the A50 motorway take the 'Renkum, Oosterbeek, Wageningen' exit. Follow signposts to Wageningen, and once you enter Wageningen follow the Wageningen UR signs for building number 362 (Aula).

*From Tiel*

From the A15 motorway take the 'Rhenen' exit. Follow signposts to Rhenen and then Wageningen. Once you enter Wageningen follow the Wageningen UR signs for building number 362 (Aula).

## Parking

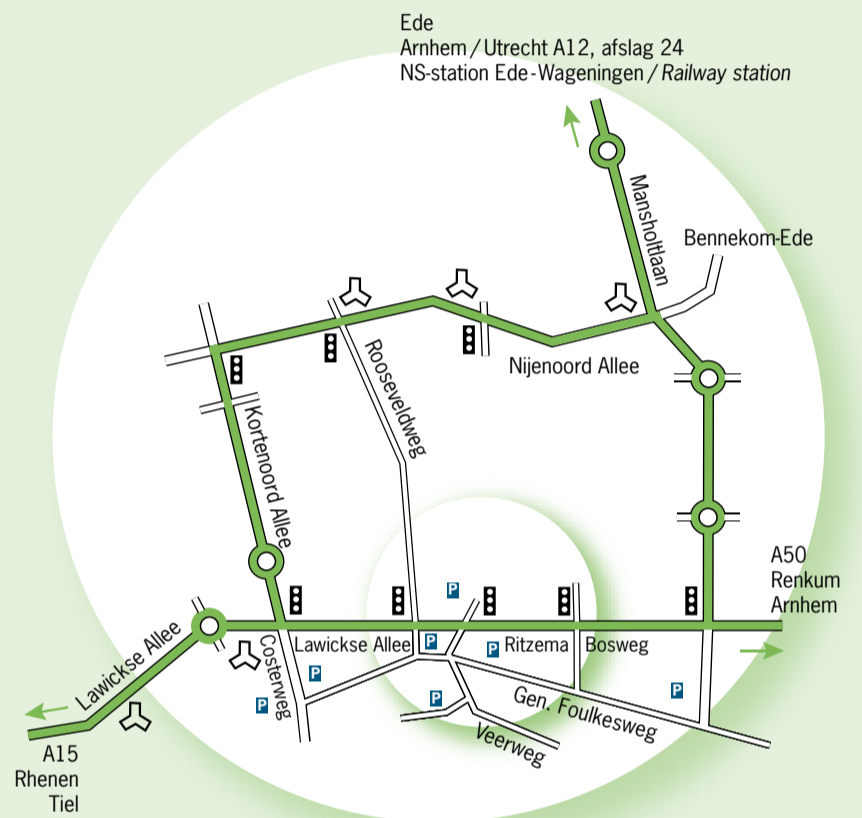
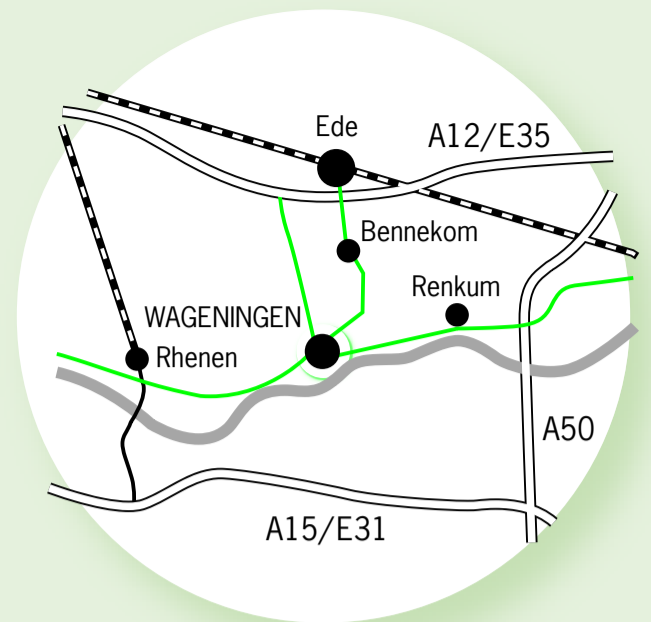
Behind the Albert Heijn, Stadsbrink, Wageningen, 3 min. walk.


Near the Police Station Wageningen, 3 min. walk.

Complex The Dreijen, Wageningen UR, 10 min. walk.


Main building Wageningen UR, Costerweg, 10 min. walk.


Behind the Jan Cops Huis, Gen. Foulkesweg, 5 min. walk.




 Busstation  
Bus station

 Verkeerslicht  
Traffic light

 Sterflat  
High rise flat

 Eenrichtingsweg  
One-way road

 Afgesloten voor gemotoriseerd verkeer  
No access for motor vehicles

